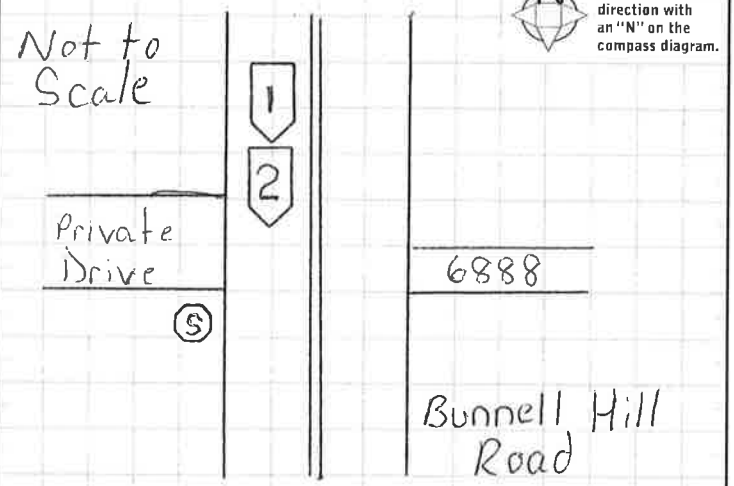


TRAFFIC CRASH REPORT

*DENOTES MANDATORY FIELD FOR SUPPLEMENT REPORT

LOCAL REPORT NUMBER*

<input checked="" type="checkbox"/> PHOTOS TAKEN <input type="checkbox"/> OH-2 <input type="checkbox"/> OH-3 <input type="checkbox"/> SECONDARY CRASH <input checked="" type="checkbox"/> OH-1P <input type="checkbox"/> OTHER <input type="checkbox"/> PRIVATE PROPERTY		LOCAL INFORMATION REPORTING AGENCY NAME* CLEARCREEK TWP PD		NCTC* 0 8 3 1 6		LOCAL REPORT NUMBER* L P 2 0 0 1 1 3 0 0 0 2 0 9											
COUNTY* 8 3		LOCALITY* 1 - CITY 2 - VILLAGE 3 - TOWNSHIP 3		LOCATION: CITY, VILLAGE, TOWNSHIP* CLEARCREEK		CRASH DATE / TIME* 0 1 1 3 2 0 2 0 2 1 2 5		CRASH SEVERITY 1 - FATAL 2 - SERIOUS INJURY SUSPECTED 3 - MINOR INJURY SUSPECTED 4 - INJURY POSSIBLE 5 - PROPERTY DAMAGE ONLY 5									
ROUTE TYPE <input type="checkbox"/> 1 - NORTH <input type="checkbox"/> 2 - SOUTH <input type="checkbox"/> 3 - EAST <input type="checkbox"/> 4 - WEST		ROUTE NUMBER 3		PREFIX <input type="checkbox"/> 1 - NORTH <input type="checkbox"/> 2 - SOUTH <input type="checkbox"/> 3 - EAST <input type="checkbox"/> 4 - WEST		LOCATION ROAD NAME BUNNELL HILL		ROAD TYPE R D		LATITUDE DECIMAL DEGREES 3 9 . 5 3 4 3 2 2							
ROUTE TYPE <input type="checkbox"/> 1 - NORTH <input type="checkbox"/> 2 - SOUTH <input type="checkbox"/> 3 - EAST <input type="checkbox"/> 4 - WEST		ROUTE NUMBER 3		PREFIX <input type="checkbox"/> 1 - NORTH <input type="checkbox"/> 2 - SOUTH <input type="checkbox"/> 3 - EAST <input type="checkbox"/> 4 - WEST		REFERENCE ROAD NAME (ROAD, MILEPOST, HOUSE #) 6888		ROAD TYPE <input type="checkbox"/> 1 - NORTH <input type="checkbox"/> 2 - SOUTH <input type="checkbox"/> 3 - EAST <input type="checkbox"/> 4 - WEST		LONGITUDE DECIMAL DEGREES - 8 4 . 1 9 6 1 6 7							
REFERENCE POINT 1 - INTERSECTION 2 - MILE POST 3 - HOUSE # 3		DIRECTION FROM REFERENCE 1 - NORTH 2 - SOUTH 3 - EAST 4 - WEST		ROUTE TYPE IR - INTERSTATE ROUTE(TP) US - FEDERAL US ROUTE SR - STATE ROUTE CR - NUMBERED COUNTY ROUTE TR - NUMBERED TOWNSHIP ROUTE		ROAD TYPE AL - ALLEY HW - HIGHWAY RD - ROAD AV - AVENUE LA - LANE SQ - SQUARE BL - BOULEVARD MP - MILEPOST ST - STREET CR - CIRCLE OV - OVAL TE - TERRACE CT - COURT PK - PARKWAY TL - TRAIL DR - DRIVE PJ - PIKE WA - WAY HE - HEIGHTS PL - PLACE		INTERSECTION RELATED <input type="checkbox"/> WITHIN INTERSECTION OR ON APPROACH <input type="checkbox"/> WITHIN INTERCHANGE AREA NUMBER OF APPROACHES ROADWAY <input type="checkbox"/> ROADWAY DIVIDED									
LOCATION OF FIRST HARMFUL EVENT 1 - ON ROADWAY 2 - ON SHOULDER 3 - IN MEDIAN 4 - ON ROADSIDE 5 - ON GORE 6 - OUTSIDE TRAFFIC WAY 7 - ON RAMP 8 - OFF RAMP 0 1				MANNER OF CRASH COLLISION/IMPACT 1 - NOT COLLISION BETWEEN TWO MOTOR VEHICLES IN TRANSPORT 2 - REAR-END 3 - HEAD-ON 4 - REAR-TO-REAR 5 - BACKING 6 - ANGLE 7 - SIDESWIPE, SAME DIRECTION 8 - SIDESWIPE, OPPOSITE DIRECTION 9 - OTHER / UNKNOWN 2				DIRECTION OF TRAVEL 1 - NORTH 2 - SOUTH 3 - EAST 4 - WEST		MEDIAN TYPE 1 - DIVIDED FLUSH MEDIAN (<4 FEET) 2 - DIVIDED FLUSH MEDIAN (>4 FEET) 3 - DIVIDED, DEPRESSED MEDIAN 4 - DIVIDED, RAISED MEDIAN (ANY TYPE) 9 - OTHER/UNKNOWN							
<input type="checkbox"/> WORK ZONE RELATED <input type="checkbox"/> WORKERS PRESENT <input type="checkbox"/> LAW ENFORCEMENT PRESENT <input type="checkbox"/> ACTIVE SCHOOL ZONE		WORK ZONE TYPE 1 - LANE CLOSURE 2 - LANE SHIFT/CROSSOVER 3 - WORK ON SHOULDER OR MEDIAN 4 - INTERMITTENT OR MOVING WORK 5 - OTHER		LOCATION OF CRASH IN WORK ZONE 1 - BEFORE THE 1ST WORK ZONE WARNING SIGN 2 - ADVANCE WARNING AREA 3 - TRANSITION AREA 4 - ACTIVITY AREA 5 - TERMINATION AREA		CONTOUR 1 1 - STRAIGHT LEVEL 2 - STRAIGHT GRADE 3 - CURVE LEVEL 4 - CURVE GRADE 9 - OTHER/UNKNOWN		CONDITIONS 1 1 - DRY 2 - WET 3 - SNOW 4 - ICE 5 - SAND, MUD, DIRT, OIL, GRAVEL 6 - WATER (STANDING, MOVING) 7 - SLUSH 9 - OTHER/UNKNOWN		SURFACE 2 1 - CONCRETE 2 - BLACKTOP, BITUMINOUS, ASPHALT 3 - BRICK/BLOCK 4 - SLAG, GRAVEL, STONE 5 - DIRT 9 - OTHER/UNKNOWN							
LIGHT CONDITION 1 - DAYLIGHT 2 - DAWN/DUSK 3 - DARK - LIGHTED ROADWAY 4 - DARK - ROADWAY NOT LIGHTED 5 - DARK - UNKNOWN ROADWAY LIGHTING 9 - OTHER / UNKNOWN 4				WEATHER 1 - CLEAR 2 - CLOUDY 3 - FOG, SMOG, SMOKE 4 - RAIN 5 - SLEET, HAIL 6 - SNOW 7 - SEVERE CROSSWINDS 8 - BLOWING SAND, SOIL, DIRT, SNOW 9 - FREEZING RAIN OR FREEZING DRIZZLE 99 - OTHER / UNKNOWN 0 1				NARRATIVE UNIT 1 AND UNIT 2 WERE TRAVELING SOUTHBOUND ON BUNNELL HILL ROAD. UNIT 2 STOPPED BEHIND A VEHICLE THAT WAS TURNING INTO A DRIVEWAY AND WAS STRUCK IN THE REAR BY UNIT 1.									
CRASH REPORTED DATE / TIME 0 1 1 3 2 0 2 0 2 1 2 7				DISPATCH DATE / TIME 0 1 1 3 2 0 2 0 2 1 3 0				ARRIVAL DATE / TIME 0 1 1 3 2 0 2 0 2 1 3 4				SCENE CLEARED DATE / TIME 0 1 1 3 2 0 2 0 2 2 0 0				REPORT TAKEN BY <input checked="" type="checkbox"/> POLICE AGENCY <input type="checkbox"/> MOTORIST <input type="checkbox"/> SUPPLEMENT (CORRECTION OR ADDITION TO AN EXISTING REPORT SEEN TO 025)	
TOTAL TIME ROADWAY CLOSED 0 3 0		OTHER INVESTIGATION TIME 0 3 0		TOTAL MINUTES 0 6 0		OFFICER'S NAME* ERIC NEY				CHECKED BY OFFICER'S NAME* JACOB L BATES				OFFICER'S BADGE NUMBER* 1 L 2 5		CHECKED BY OFFICER'S BADGE NUMBER* 1 L 2 2	



OWNER


UNIT # 0 1 OWNER NAME: LAST, FIRST, MIDDLE (☐ SAME AS DRIVER)
 OWNER PHONE: INCLUDE AREA CODE (☐ SAME AS DRIVER)
 OWNER ADDRESS: STREET, CITY, STATE, ZIP (☐ SA/VE AS DRIVER)
 COMMERCIAL CARRIER: NAME, ADDRESS, CITY, STATE, ZIP
 COMMERCIAL CARRIER PHONE: INCLUDE AREA CODE

DAMAGE

DAMAGE SCALE
 4 1 - NONE 3 - FUNCTIONAL DAMAGE
 2 - MINOR DAMAGE 4 - DISABLING DAMAGE
 9 - UNKNOWN

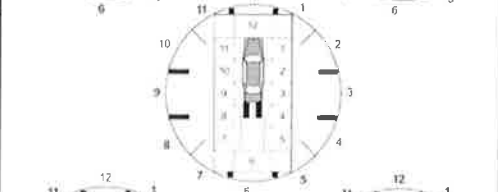
VEHICLE

LP STATE O H LICENSE PLATE # GLG6345 VEHICLE IDENTIFICATION # 1 F M 5 K 8 D 8 5 F G A 6 3 1 3 6 VEHICLE YEAR 2 0 1 5 VEHICLE MAKE FORD
 INSURANCE VERIFIED INSURANCE COMPANY PROGRESSIVE INSURANCE POLICY # 932806980 COLOR GRAY VEHICLE MODEL EXPLORER
 COMMERCIAL GOVERNMENT IN EMERGENCY RESPONSE US DOT # _____ TOWED BY: COMPANY NAME _____
 INTERLOCK DEVICE EQUIPPED HIT/SKIP UNIT #OCCUPANTS 0 3 VEHICLE WEIGHT GVWR/GCWR
 1 - ≤10K LBS.
 2 - 10,001 - 26K LBS.
 3 - >26K LBS.
 MATERIAL RELEASED CLASS # _____ PLACARD ID # _____
 PLACARD

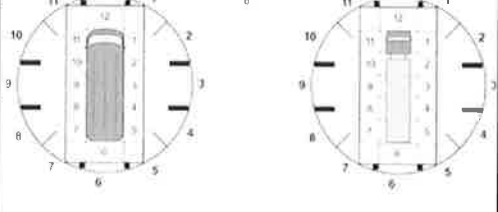


UNIT TYPE
0 3 1 - PASSENGER CAR 7 - MOTORCYCLE 2-WHEELED 12 - GOLF CART 18 - LIMO (LIVERY VEHICLE) 23 - PEDESTRIAN / SKATER
 2 - PASSENGER VAN (MINIVAN) 8 - MOTORCYCLE 3-WHEELED 13 - SNOWMOBILE 19 - BUS (16+ PASSENGERS) 24 - WHEELCHAIR (ANY TYPE)
 3 - SPORT UTILITY VEHICLE 9 - AUTOCYCLE 14 - SINGLE UNIT TRUCK 20 - OTHER VEHICLE 25 - OTHER NON-MOTORIST
 4 - PICK UP 10 - MOPED OR MOTORIZED BICYCLE 15 - SEMI-TRACTOR 21 - HEAVY EQUIPMENT 26 - BICYCLE
 5 - CARGO VAN 11 - ALL TERRAIN VEHICLE (ATV / UTV) 16 - FARM EQUIPMENT 22 - ANIMAL WITH RIDER OR ANIMAL-DRAWN VEHICLE 27 - TRAIN
 6 - VAN (9-15 SEATS) 17 - MOTORHOME 99 - UNKNOWN OR HITS/KIP

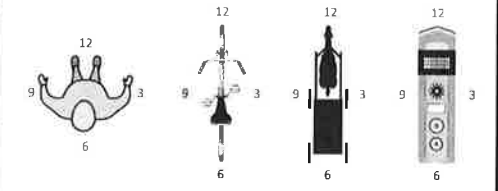
OF TRAILING UNITS _____



WAS VEHICLE OPERATING IN AUTONOMOUS MODE WHEN CRASH OCCURRED?
2 1 - YES 2 - NO 9 - OTHER / UNKNOWN AUTONOMOUS MODE LEVEL
 0 - NO AUTOMATION 3 - CONDITIONAL AUTOMATION 9 - UNKNOWN
 1 - DRIVER ASSISTANCE 4 - HIGH AUTOMATION 5 - FULL AUTOMATION
 2 - PARTIAL AUTOMATION



SPECIAL FUNCTION
0 1 1 - NONE 6 - BUS - CHARTER/TOUR 11 - FIRE 16 - FARM 21 - MAIL CARRIER
 2 - TAXI 7 - BUS - INTERCITY 12 - MILITARY 17 - MOWING 99 - OTHER / UNKNOWN
 3 - ELECTRONIC RIDE SHARING 8 - BUS - SHUTTLE 13 - POLICE 18 - SNOW REMOVAL
 4 - SCHOOL TRANSPORT 9 - BUS - OTHER 14 - PUBLIC UTILITY 19 - TOWING
 5 - BUS - TRANSIT/COMMUTER 10 - AMBULANCE 15 - CONSTRUCTION EQUIPMENT 20 - SAFETY SERVICE PATROL



CARGO BODY TYPE
0 1 1 - NO CARGO BODY TYPE / NOT APPLICABLE 3 - VEHICLE TOWING ANOTHER MOTOR VEHICLE 5 - INTERMODAL CONTAINER CHASSIS 8 - POLE 12 - CONCRETE MIXER
 2 - BUS 4 - LOGGING 6 - CARGO VAN/ENCLOSED BOX 9 - CARGO TANK 13 - AUTO TRANSPORTER
 7 - GRAIN/CHIPS/GRAVEL 10 - FLAT BED 14 - GARBAGE/REFUSE
 11 - DUMP 99 - OTHER / UNKNOWN

NO DAMAGE [0] UNDERCARRIAGE [14]
 TOP [13] ALL AREAS [15]
 UNIT NOT AT SCENE [16]

VEHICLE DEFECTS
1 1 - TURN SIGNALS 4 - BRAKES 7 - WORN OR SLICK TIRES 9 - MOTOR TROUBLE 99 - OTHER / UNKNOWN
 2 - HEAD LAMPS 5 - STEERING 8 - TRAILER EQUIPMENT DEFECTIVE 10 - DISABLED FROM PRIOR ACCIDENT
 3 - TAIL LAMPS 6 - TIRE BLOWOUT

NON-MOTORIST LOCATION AT IMPACT
1 1 - INTERSECTION - MARKED CROSSWALK 3 - INTERSECTION - OTHER 6 - BICYCLE LANE 9 - MEDIA/CROSSING ISLAND 12 - FIRST RESPONDER AT INCIDENT SCENE
 2 - INTERSECTION - UNMARKED CROSSWALK 4 - MIDBLOCK - MARKED CROSSWALK 7 - SHOULDER / ROADSIDE 10 - DRIVEWAY ACCESS 14 - ENTERING OR CROSSING SPECIFIED LOCATION
 5 - TRAVEL LANE - OTHER LOCATION 8 - SIDEWALK 11 - SHARED USE PATHS OR TRAILS 15 - WALKING, RUNNING, JOGGING, PLAYING 16 - WORKING 17 - PUSHING VEHICLE 18 - APPROACHING OR LEAVING VEHICLE 19 - STANDING 20 - OTHER NON-MOTORIST 21 - STANDING OUTSIDE DISABLED VEHICLE 22 - OTHER / UNKNOWN

INITIAL POINT OF CONTACT
1 2 0 - NO DAMAGE 14 - UNDERCARRIAGE
 1 - 12 - REFER TO UNIT DIAGRAM 15 - VEHICLE NOT AT SCENE
 13 - TOP 99 - UNKNOWN

ACTION
3 1 - NON-CONTACT 1 - STRAIGHT AHEAD 7 - MAKING U-TURN 13 - NEGOTIATING A CURVE 18 - APPROACHING OR LEAVING VEHICLE
 2 - NON-COLLISION 2 - BACKING 8 - ENTERING TRAFFIC LANE 14 - ENTERING OR CROSSING SPECIFIED LOCATION 19 - STANDING
 3 - STRIKING 0 1 3 - CHANGING LANES 9 - LEAVING TRAFFIC LANE 15 - WALKING, RUNNING, JOGGING, PLAYING 20 - OTHER NON-MOTORIST
 4 - STRUCK PRE-CRASH ACTIONS 4 - OVERTAKING/PASSING 10 - PARKED 16 - WORKING 21 - STANDING OUTSIDE DISABLED VEHICLE
 5 - BOTH STRIKING & STRUCK 5 - MAKING RIGHT TURN 11 - SLOWING OR STOPPED IN TRAFFIC 17 - PUSHING VEHICLE 22 - OTHER / UNKNOWN
 9 - OTHER / UNKNOWN 6 - MAKING LEFT TURN 12 - DRIVERLESS 20 - IMPROPER CROSSING 99 - OTHER / UNKNOWN

TRAFFIC

TRAFFICWAY FLOW
2 1 - ONE-WAY
 2 - TWO-WAY

TRAFFIC CONTROL
6 1 - ROUNDABOUT 4 - STOP SIGN
 2 - SIGNAL 5 - YIELD SIGN
 3 - FLASHER 6 - NO CONTROL

CONTRIBUTING CIRCUMSTANCES
0 8 1 - NONE 7 - LEFT OF CENTER 13 - IMPROPER START FROM A PARKED POSITION 17 - VISION OBSTRUCTION 21 - LYING IN ROADWAY
 2 - FAILURE TO YIELD 8 - FOLLOWING TOO CLOSE / ACDA 14 - STOPPED OR PARKED ILLEGALLY 18 - OPERATING DEFECTIVE EQUIPMENT 22 - NOT DISCERNIBLE
 3 - RAN RED LIGHT 9 - IMPROPER LANE CHANGE 15 - SWERVING TO AVOID 19 - LOAD SHIFTING/FALLING/SPILLING 23 - OPENING CARGO DOOR INTO ROADWAY
 4 - RAN STOP SIGN 10 - IMPROPER PASSING 16 - WRONG WAY 20 - IMPROPER CROSSING 99 - OTHER IMPROPER ACTION
 5 - UNSAFE SPEED 11 - DROVE OFF ROAD
 6 - IMPROPER TURN 12 - IMPROPER BACKING

OF THROUGH LANES ON ROAD
2

RAIL GRADE CROSSING
 1 - NOT INVOLVED
 2 - INVOLVED-ACTIVE CROSSING
 3 - INVOLVED-PASSIVE CROSSING

EVENT(S)

1 2 0 1 - OVERTURN/ROLL-OVER 6 - EQUIPMENT FAILURE 11 - CROSS CENTERLINE - OPPOSITE DIRECTION OF TRAVEL 16 - RAILWAY VEHICLE 22 - WORK ZONE MAINTENANCE EQUIPMENT
 2 - FIRE/EXPLOSION 7 - SEPARATION OF UNITS 12 - DOWNHILL RUNAWAY 17 - ANIMAL - FARM 23 - STRUCK BY FALLING, SHIFTING CARGO OR ANYTHING SET IN MOTION BY A MOTOR VEHICLE
 3 - IMMERSION 8 - RAN OFF ROAD RIGHT 13 - OTHER NON-COLLISION 18 - ANIMAL - DEER 24 - OTHER MOVABLE OBJECT
 4 - JACKKNIFE 9 - RAN OFF ROAD LEFT 14 - PEDESTRIAN 19 - ANIMAL - OTHER 20 - MOTOR VEHICLE IN TRANSPORT
 5 - CARGO / EQUIPMENT LOSS OR SHIFT 10 - CROSS / MEDIAN 15 - PEDALCYCLE 21 - PARKED MOTOR VEHICLE

COLLISION WITH FIXED OBJECT - STRUCK

4 - 25 - IMPACT ATTENUATOR / CRASH CUSHION 31 - GUARDRAIL END 37 - TRAFFIC SIGN POST 43 - CURB 50 - WORK ZONE MAINTENANCE EQUIPMENT
 5 - 26 - BRIDGE OVERHEAD STRUCTURE 32 - PORTABLE BARRIER 38 - OVERHEAD SIGN POST 44 - DITCH 51 - WALL
 6 - 27 - BRIDGE PIER OR ABUTMENT 33 - MEDIAN CABLE BARRIER 39 - LIGHT / LUMINARIES SUPPORT 45 - EMBANKMENT 52 - BUILDING
 28 - BRIDGE PARAPET 34 - MEDIAN GUARDRAIL BARRIER 40 - UTILITY POLE 46 - FENCE 53 - TUNNEL
 29 - BRIDGE RAIL 35 - MEDIAN CONCRETE BARRIER 41 - OTHER POST, POLE OR SUPPORT 47 - MAILBOX 54 - OTHER FIXED OBJECT
 30 - GUARDRAIL FACE 36 - MEDIAN OTHER BARRIER 42 - CULVERT 48 - TREE 99 - OTHER / UNKNOWN
 49 - FIRE HYDRANT

1 FIRST HARMFUL EVENT 1 MOST HARMFUL EVENT

UNIT / NON-MOTORIST DIRECTION
 FROM 1 TO 2

1 - NORTH 5 - NORTHEAST
 2 - SOUTH 6 - NORTHWEST
 3 - EAST 7 - SOUTHEAST
 4 - WEST 8 - SOUTHWEST
 9 - OTHER / UNKNOWN

UNIT SPEED
0 4 5

POSTED SPEED
5 0

DETECTED SPEED
1 1 - STATED / ESTIMATED SPEED
 2 - CALCULATED / EDR
 3 - UNDETERMINED

OWNER	UNIT # 0, 2		OWNER NAME: LAST, FIRST, MIDDLE (<input type="checkbox"/> SAME AS DRIVER) BAILEY, JEFFREY, E		OWNER PHONE: INCLUDE AREA CODE (<input type="checkbox"/> SAME AS DRIVER) 9 3 7 6 8 9 2 6 6 5		
	OWNER ADDRESS: STREET, CITY, STATE, ZIP (<input checked="" type="checkbox"/> SA/2E AS DRIVER)						
COMMERCIAL CARRIER: NAME, ADDRESS, CITY, STATE, ZIP				COMMERCIAL CARRIER PHONE: INCLUDE AREA CODE			
VEHICLE	LP STATE OH	LICENSE PLATE # EWG2148	VEHICLE IDENTIFICATION # WVWA E 6 3 B 7 5 E 0 2 7 6 3 3		VEHICLE YEAR 2 0 0 5	VEHICLE MAKE VW	
	<input type="checkbox"/> INSURANCE VERIFIED	INSURANCE COMPANY		INSURANCE POLICY #		COLOR SILVER	
	<input type="checkbox"/> COMMERCIAL <input type="checkbox"/> GOVERNMENT <input type="checkbox"/> IN EMERGENCY RESPONSE		US DOT #		TOWED BY: COMPANY NAME		
	<input type="checkbox"/> INTERLOCK DEVICE EQUIPPED	<input type="checkbox"/> HIT/SKIP UNIT	#OCCUPANTS 0 1	VEHICLE WEIGHT GVWR/GCWR 1 - <10K LBS. 2 - 10,001 - 26K LBS. 3 - >26K LBS.		HAZARDOUS MATERIAL <input type="checkbox"/> MATERIAL RELEASED <input type="checkbox"/> PLACARD CLASS # PLACARD ID #	
	UNIT TYPE 0 1		1 - PASSENGER CAR	7 - MOTORCYCLE 2-WHEELED	12 - GOLF CART	18 - LIMO (LIVERY VEHICLE)	23 - PEDESTRIAN / SKATER
			2 - PASSENGER VAN (MINIVAN)	8 - MOTORCYCLE 3-WHEELED	13 - SNOWMOBILE	19 - BUS (16+ PASSENGERS)	24 - WHEELCHAIR (ANY TYPE)
			3 - SPORT UTILITY VEHICLE	9 - AUTOCYCLE	14 - SINGLE UNIT TRUCK	20 - OTHER VEHICLE	25 - OTHER NON-MOTORIST
			4 - PICK UP	10 - MOPED OR MOTORIZED BICYCLE	15 - SEMI-TRACTOR	21 - HEAVY EQUIPMENT	26 - BICYCLE
			5 - CARGO VAN	11 - ALL TERRAIN VEHICLE (ATV / UTV)	16 - FARM EQUIPMENT	22 - ANIMAL WITH RIDER OR ANIMAL-DRAWN VEHICLE	27 - TRAIN
			6 - VAN (9-15 SEATS)		17 - MOTORHOME		99 - UNKNOWN OR HIT/SKIP
# of TRAILING UNITS							
WAS VEHICLE OPERATING IN AUTONOMOUS MODE WHEN CRASH OCCURRED?							
2		1 - YES 2 - NO 9 - OTHER / UNKNOWN		0 - NO AUTOMATION		3 - CONDITIONAL AUTOMATION	
		AUTONOMOUS MODE LEVEL		1 - DRIVER ASSISTANCE		4 - HIGH AUTOMATION	
				2 - PARTIAL AUTOMATION		5 - FULL AUTOMATION	
SPECIAL FUNCTION							
0 1		1 - NONE	6 - BUS - CHARTER/TOUR	11 - FIRE	16 - FARM	21 - MAIL CARRIER	
		2 - TAXI	7 - BUS - INTERCITY	12 - MILITARY	17 - MOWING	99 - OTHER / UNKNOWN	
		3 - ELECTRONIC RIDE SHARING	8 - BUS - SHUTTLE	13 - POLICE	18 - SNOW REMOVAL		
		4 - SCHOOL TRANSPORT	9 - BUS - OTHER	14 - PUBLIC UTILITY	19 - TOWING		
		5 - BUS - TRANSIT/COMMUTER	10 - AMBULANCE	15 - CONSTRUCTION EQUIPMENT	20 - SAFETY SERVICE PATROL		
CARGO BODY TYPE							
0 1		1 - NO CARGO BODY TYPE / NOT APPLICABLE	3 - VEHICLE TOWING ANOTHER MOTOR VEHICLE	5 - INTERMODAL CONTAINER CHASSIS	8 - POLE	12 - CONCRETE MIXER	
		2 - BUS	4 - LOGGING	6 - CARGO VAN/ENCLOSED BOX	9 - CARGO TANK	13 - AUTO TRANSPORTER	
				7 - GRAIN/CHIPS/GRAVEL	10 - FLAT BED	14 - GARBAGE/REFUSE	
					11 - DUMP	99 - OTHER / UNKNOWN	
VEHICLE DEFECTS							
0 1		1 - TURN SIGNALS	4 - BRAKES	7 - WORN OR SLICK TIRES	9 - MOTOR TROUBLE	99 - OTHER / UNKNOWN	
		2 - HEAD LAMPS	5 - STEERING	8 - TRAILER EQUIPMENT DEFECTIVE	10 - DISABLED FROM PRIOR ACCIDENT		
		3 - TAIL LAMPS	6 - TIRE BLOWOUT				
NON-MOTORIST LOCATION AT IMPACT							
0 1		1 - INTERSECTION - MARKED CROSSWALK	3 - INTERSECTION - OTHER	6 - BICYCLE LANE	9 - MEDIAN/CROSSING ISLAND	12 - FIRST RESPONDER AT INCIDENT SCENE	
		2 - INTERSECTION - UNMARKED CROSSWALK	4 - MIDBLOCK - MARKED CROSSWALK	7 - SHOULDER / ROADSIDE	10 - DRIVEWAY ACCESS	99 - OTHER / UNKNOWN	
			5 - TRAVEL LANE - OTHER LOCATION	8 - SIDEWALK	11 - SHARED USE PATHS OR TRAILS		
ACTION							
4		1 - NON-CONTACT	1 - STRAIGHT AHEAD	7 - MAKING U-TURN	13 - NEGOTIATING A CURVE	18 - APPROACHING OR LEAVING VEHICLE	
		2 - NON-COLLISION	2 - BACKING	8 - ENTERING TRAFFIC LANE	14 - ENTERING OR CROSSING SPECIFIED LOCATION	19 - STANDING	
		3 - STRIKING	3 - CHANGING LANES	9 - LEAVING TRAFFIC LANE	15 - WALKING, RUNNING, JOGGING, PLAYING	20 - OTHER NON-MOTORIST	
		4 - STRUCK	4 - OVERTAKING/PASSING	10 - PARKED	16 - WORKING	21 - STANDING OUTSIDE DISABLED VEHICLE	
		5 - BOTH STRIKING & STRUCK	5 - MAKING RIGHT TURN	11 - SLOWING OR STOPPED IN TRAFFIC	17 - PUSHING VEHICLE	99 - OTHER / UNKNOWN	
		9 - OTHER / UNKNOWN	6 - MAKING LEFT TURN	12 - DRIVERLESS			
CONTRIBUTING CIRCUMSTANCES							
0 1		1 - NONE	7 - LEFT OF CENTER	13 - IMPROPER START FROM A PARKED POSITION	17 - VISION OBSTRUCTION	21 - LYING IN ROADWAY	
		2 - FAILURE TO YIELD	8 - FOLLOWING TOO CLOSE / ACDA	14 - STOPPED OR PARKED ILLEGALLY	18 - OPERATING DEFECTIVE EQUIPMENT	22 - NOT DISCERNIBLE	
		3 - RAN RED LIGHT	9 - IMPROPER LANE CHANGE	15 - SWERVING TO AVOID	19 - LOAD SHIFTING/FALLING/ SPILLING	23 - OPENING DOOR INTO ROADWAY	
		4 - RAN STOP SIGN	10 - IMPROPER PASSING	16 - WRONG WAY	20 - IMPROPER CROSSING	99 - OTHER IMPROPER ACTION	
		5 - UNSAFE SPEED	11 - DROVE OFF ROAD				
		6 - IMPROPER TURN	12 - IMPROPER BACKING				
SEQUENCE OF EVENTS							
2 0		1 - OVERTURN/ROLLOVER	6 - EQUIPMENT FAILURE	NON-COLLISION		22 - WORK ZONE MAINTENANCE EQUIPMENT	
		2 - FIRE/EXPLOSION	7 - SEPARATION OF UNITS	11 - CROSS CENTERLINE - OPPOSITE DIRECTION OF TRAVEL	16 - RAILWAY VEHICLE	23 - STRUCK BY FALLING, SHIFTING CARGO OR ANYTHING SET IN MOTION BY A MOTOR VEHICLE	
		3 - IMMERSION	8 - RAN OFF ROAD RIGHT	12 - DOWNHILL RUNAWAY	17 - ANIMAL - FARM	24 - OTHER MOVABLE OBJECT	
		4 - JACKKNIFE	9 - RAN OFF ROAD LEFT	13 - OTHER NON-COLLISION	18 - ANIMAL - DEER		
		5 - CARGO / EQUIPMENT LOSS OR SHIFT	10 - CROSS MEDIAN	14 - PEDESTRIAN	19 - ANIMAL - OTHER		
				15 - PEDALCYCLE	20 - MOTOR VEHICLE IN TRANSPORT		
					21 - PARKED MOTOR VEHICLE		
COLLISION WITH FIXED OBJECT - STRUCK							
4		25 - IMPACT ATTENUATOR / CRASH CUSHION	31 - GUARDRAIL END	37 - TRAFFIC SIGN POST	43 - CURB	50 - WORK ZONE MAINTENANCE EQUIPMENT	
		26 - BRIDGE OVERHEAD STRUCTURE	32 - PORTABLE BARRIER	38 - OVERHEAD SIGN POST	44 - DITCH	51 - WALL	
		27 - BRIDGE PIER OR ABUTMENT	33 - MEDIAN CABLE BARRIER	39 - LIGHT / LUMINARIES SUPPORT	45 - EMBANKMENT	52 - BUILDING	
		28 - BRIDGE PARAPET	34 - MEDIAN GUARDRAIL BARRIER	40 - UTILITY POLE	46 - FENCE	53 - TUNNEL	
		29 - BRIDGE RAIL	35 - MEDIAN CONCRETE BARRIER	41 - OTHER POST, POLE OR SUPPORT	47 - MAILBOX	54 - OTHER FIXED OBJECT	
		30 - GUARDRAIL FACE	36 - MEDIAN OTHER BARRIER	42 - CULVERT	48 - TREE	99 - OTHER / UNKNOWN	
					49 - FIRE HYDRANT		
1		FIRST HARMFUL EVENT	1	MOST HARMFUL EVENT			

LOCAL REPORT NUMBER	
L P 2 0 0 1 1 3 0 0 0 2 0 9	
DAMAGE	
DAMAGE SCALE	
4 1 - NONE 3 - FUNCTIONAL DAMAGE	
2 - MINOR DAMAGE 4 - DISABLING DAMAGE	
9 - UNKNOWN	
DAMAGED AREA(S) INDICATE ALL THAT APPLY	
<input type="checkbox"/> NO DAMAGE [0] <input type="checkbox"/> UNDERCARRIAGE [14] <input type="checkbox"/> TOP [13] <input type="checkbox"/> ALL AREAS [15] <input type="checkbox"/> UNIT NOT AT SCENE [16]	
INITIAL POINT OF CONTACT	
0 - NO DAMAGE 14 - UNDERCARRIAGE	
1-12 - REFER TO UNIT DIAGRAM 15 - VEHICLE NOT AT SCENE	
13 - TOP 99 - UNKNOWN	
TRAFFIC	
TRAFFICWAY FLOW	TRAFFIC CONTROL
1 - ONE-WAY	1 - ROUNDABOUT 4 - STOP SIGN
2 - TWO-WAY	2 - SIGNAL 5 - YIELD SIGN
	3 - FLASHER 6 - NO CONTROL
# of THROUGH LANES ON ROAD	RAIL GRADE CROSSING
2	1 - NOT INVOLVED
	2 - INVOLVED-ACTIVE CROSSING
	3 - INVOLVED-PASSIVE CROSSING
UNIT / NON-MOTORIST DIRECTION	
FROM 1 TO 2	
UNIT SPEED	DETECTED SPEED
0 0 0	1 1 - STATED / ESTIMATED SPEED
	2 - CALCULATED / EDR
POSTED SPEED	3 - UNDETERMINED
5 0	



MOTORIST / Non-MOTORIST

LOCAL REPORT NUMBER
L P 2 0 0 1 1 3 0 0 0 2 0 9

UNIT # 0 1	NAME: LAST, FIRST, MIDDLE CRABTREE, BILLIE JO, ANN		DATE OF BIRTH 0 6 / 2 6 / 1 9 8 9		AGE 3 0	GENDER F			
ADDRESS: STREET, CITY, STATE, ZIP 3704 JEWELL STREET, MIDDLETOWN, OHIO 45042				CONTACT PHONE - INCLUDE AREA CODE 5 1 3 3 9 3 2 9 7 8					
INJURIES 5	INJURED TAKEN BY	EMS AGENCY (NAME)	INJURED TAKEN TO: MEDICAL FACILITY (NAME, CITY)	SAFETY EQUIPMENT USED 0 4	<input type="checkbox"/> DOT-COMPLIANT MC HELMET	SEATING POSITION 0 1	AIR BAG USAGE 2	EJECTION 1	TRAPPED 1
OL STATE O H	OPERATOR LICENSE NUMBER SY213370		OFFENSE CHARGED 4511.21A	LOCAL CODE <input type="checkbox"/>	OFFENSE DESCRIPTION ACDA		CITATION NUMBER 017952		
OL CLASS 4	ENDORSEMENT SELECT UP TO 2	RESTRICTION SELECT UP TO 3 0 3	DRIVER DISTRACTED BY 1	ALCOHOL / DRUG SUSPECTED <input type="checkbox"/> ALCOHOL <input type="checkbox"/> MARIJUANA <input type="checkbox"/> OTHER DRUG		CONDITION 1	ALCOHOL TEST STATUS: 1 TYPE: 1 VALUE: .		DRUG TEST(S) STATUS: 1 TYPE: 1 RESULT: SELECT UP TO 4

UNIT # 0 2	NAME: LAST, FIRST, MIDDLE BAILEY, ADAM, J		DATE OF BIRTH 0 8 / 0 4 / 1 9 9 0		AGE 2 9	GENDER M			
ADDRESS: STREET, CITY, STATE, ZIP 6821 RED LION-FIVE POINTS ROAD, SPRINGBORO, OHIO 45066				CONTACT PHONE - INCLUDE AREA CODE 9 3 7 6 8 9 2 6 6 9					
INJURIES 5	INJURED TAKEN BY	EMS AGENCY (NAME)	INJURED TAKEN TO: MEDICAL FACILITY (NAME, CITY)	SAFETY EQUIPMENT USED 0 4	<input type="checkbox"/> DOT-COMPLIANT MC HELMET	SEATING POSITION 0 1	AIR BAG USAGE 1	EJECTION 1	TRAPPED 1
OL STATE O H	OPERATOR LICENSE NUMBER ST243011		OFFENSE CHARGED	LOCAL CODE <input type="checkbox"/>	OFFENSE DESCRIPTION		CITATION NUMBER		
OL CLASS 4	ENDORSEMENT SELECT UP TO 2	RESTRICTION SELECT UP TO 3	DRIVER DISTRACTED BY 1	ALCOHOL / DRUG SUSPECTED <input type="checkbox"/> ALCOHOL <input type="checkbox"/> MARIJUANA <input type="checkbox"/> OTHER DRUG		CONDITION 1	ALCOHOL TEST STATUS: 1 TYPE: 1 VALUE: .		DRUG TEST(S) STATUS: 1 TYPE: 1 RESULT: SELECT UP TO 4

UNIT #	NAME: LAST, FIRST, MIDDLE		DATE OF BIRTH		AGE	GENDER			
ADDRESS: STREET, CITY, STATE, ZIP				CONTACT PHONE - INCLUDE AREA CODE					
INJURIES	INJURED TAKEN BY	EMS AGENCY (NAME)	INJURED TAKEN TO: MEDICAL FACILITY (NAME, CITY)	SAFETY EQUIPMENT USED	<input type="checkbox"/> DOT-COMPLIANT MC HELMET	SEATING POSITION	AIR BAG USAGE	EJECTION	TRAPPED
OL STATE	OPERATOR LICENSE NUMBER		OFFENSE CHARGED	LOCAL CODE <input type="checkbox"/>	OFFENSE DESCRIPTION		CITATION NUMBER		
OL CLASS	ENDORSEMENT SELECT UP TO 2	RESTRICTION SELECT UP TO 3	DRIVER DISTRACTED BY	ALCOHOL / DRUG SUSPECTED <input type="checkbox"/> ALCOHOL <input type="checkbox"/> MARIJUANA <input type="checkbox"/> OTHER DRUG		CONDITION	ALCOHOL TEST STATUS: TYPE: VALUE:		DRUG TEST(S) STATUS: TYPE: RESULT: SELECT UP TO 4

INJURIES	SEATING POSITION	AIR BAG	OL CLASS	OL RESTRICTION(S)	DRIVER DISTRACTION	TEST STATUS
1- FATAL 2- SUSPECTED SERIOUS INJURY 3- SUSPECTED MINOR INJURY 4- POSSIBLE INJURY 5- NO APPARENT INJURY	1- FRONT - LEFT SIDE (MOTORCYCLE DRIVER) 2- FRONT - MIDDLE 3- FRONT - RIGHT SIDE 4- SECOND - LEFT SIDE (MOTORCYCLE PASSENGER) 5- SECOND - MIDDLE 6- SECOND - RIGHT SIDE 7- THIRD - LEFT SIDE (MOTORCYCLE SIDE CAR) 8- THIRD - MIDDLE 9- THIRD - RIGHT SIDE 10- SLEEPER SECTION OF TRUCK CAB	1- NOT DEPLOYED 2- DEPLOYED FRONT 3- DEPLOYED SIDE 4- DEPLOYED BOTH FRONT / SIDE 5- NOT APPLICABLE 9- DEPLOYMENT UNKNOWN	1- CLASS A 2- CLASS B 3- CLASS C 4- REGULAR CLASS (OHIO = D) 5- M/C MOPED ONLY 6- NO VALID OL	1- ALCOHOL INTERLOCK DEVICE 2- CDL INTRASTATE ONLY 3- CORRECTIVE LENSES 4- FARM WAIVER 5- EXCEPT CLASS A & CLASS B BUS 6- EXCEPT CLASS A & CLASS B BUS 7- EXCEPT TRACTOR-TRAILER 8- INTERMEDIATE LICENSE RESTRICTIONS 9- LEARNER'S PERMIT RESTRICTIONS 10- LIMITED TO DAYLIGHT ONLY 11- LIMITED TO EMPLOYMENT 12- LIMITED - OTHER 13- MECHANICAL DEVICES (SPECIAL BRAKES, HAND CONTROLS, OR OTHER ADAPTIVE DEVICES) 14- MILITARY VEHICLES ONLY 15- MOTOR VEHICLES WITHOUT AIR BRAKES 16- OUTSIDE MIRROR 17- PROSTHETIC AID 18- OTHER	1- NOT DISTRACTED 2- MANUALLY OPERATING AN ELECTRONIC COMMUNICATION DEVICE (TEXTING, TYPING, DIALING) 3- TALKING ON HANDS-FREE COMMUNICATION DEVICE 4- TALKING ON HAND-HELD COMMUNICATION DEVICE 5- OTHER ACTIVITY WITH AN ELECTRONIC DEVICE 6- PASSENGER 7- OTHER DISTRACTION INSIDE THE VEHICLE 8- OTHER DISTRACTION OUTSIDE THE VEHICLE 9- OTHER / UNKNOWN	1- NONE GIVEN 2- TEST REFUSED 3- TEST GIVEN, CONTAMINATED SAMPLE / UNUSABLE 4- TEST GIVEN, RESULTS KNOWN 5- TEST GIVEN, RESULTS UNKNOWN
INJURED TAKEN BY 1- NOT TRANSPORTED / TREATED AT SCENE 2- EMS 3- POLICE 9- OTHER / UNKNOWN		EJECTION 1- NOT EJECTED 2- PARTIALLY EJECTED 3- TOTALLY EJECTED 4- NOT APPLICABLE	OL ENDORSEMENT H - HAZMAT M - MOTORCYCLE P - PASSENGER N - TANKER Q - MOTOR SCOOTER R - THREE-WHEEL MOTORCYCLE S - SCHOOL BUS T - DOUBLE & TRIPLE TRAILERS X - TANKER / HAZMAT			ALCOHOL TEST TYPE 1- NONE 2- BLOOD 3- URINE 4- BREATH 5- OTHER
SAFETY EQUIPMENT 1- NONE USED 2- SHOULDER BELT ONLY USED 3- LAP BELT ONLY USED 4- SHOULDER & LAP BELT USED 5- CHILD RESTRAINT SYSTEM - FORWARD FACING 6- CHILD RESTRAINT SYSTEM - REAR FACING 7- BOOSTER SEAT 8- HELMET USED 9- PROTECTIVE PADS USED (ELBOW, KNEES, ETC.) 10- REFLECTIVE CLOTHING 11- LIGHTING - PEDESTRIAN / BICYCLE ONLY 99- OTHER / UNKNOWN	11- PASSENGER IN OTHER ENCLOSED CARGO AREA (NON-TRAILING UNIT, BUS, PICK-UP WITH CAP) 12- PASSENGER IN UNENCLOSED CARGO AREA 13- TRAILING UNIT 14- RIDING ON VEHICLE EXTERIOR (NON-TRAILING UNIT) 15- NON-MOTORIST 99- OTHER / UNKNOWN	TRAPPED 1- NOT TRAPPED 2- EXTRICATED BY MECHANICAL MEANS 3- FREED BY NON-MECHANICAL MEANS			CONDITION 1- APPARENTLY NORMAL 2- PHYSICAL IMPAIRMENT 3- EMOTIONAL (E.G., DEPRESSED, ANGRY, DISTURBED) 4- ILLNESS 5- FELL ASLEEP, FAINTED, FATIGUED, ETC. 6- UNDER THE INFLUENCE OF MEDICATIONS / DRUGS / ALCOHOL 9- OTHER / UNKNOWN	DRUG TEST TYPE 1- NONE 2- BLOOD 3- URINE 4- OTHER
						DRUG TEST RESULT(S) 1- AMPHETAMINES 2- BARBITURATES 3- BENZODIAZEPINES 4- CANNABINOIDS 5- COCAINE 6- OPIATES / OPIOIDS 7- OTHER 8- NEGATIVE RESULTS

OCCUPANT / WITNESS ADDENDUM

LOCAL REPORT NUMBER
L P 2 0 0 1 1 3 0 0 0 2 0 9

OCCUPANT	UNIT # 1	NAME: LAST, FIRST, MIDDLE WHITFIELD, ADDISON	DATE OF BIRTH 0 6 / 1 7 / 2 0 1 3		AGE 0 6	GENDER F				
	ADDRESS: STREET, CITY, STATE, ZIP 3704 JEWELL STREET, MIDDLETOWN, OHIO 45042				CONTACT PHONE - INCLUDE AREA CODE 5 1 3 3 9 3 2 9 7 8					
	INJURIES 5	INJURED TAKEN BY	EMS AGENCY (NAME)	INJURED TAKEN TO: MEDICAL FACILITY (NAME, CITY)	SAFETY EQUIPMENT USED 0 7	<input type="checkbox"/> DOT-COMPLIANT MC HELMET	<table border="1"> <tr> <td>SEATING POSITION 0 4</td> <td>AIR BAG USAGE 0 5</td> <td>EJECTION 1</td> <td>TRAPPED 1</td> </tr> </table>	SEATING POSITION 0 4	AIR BAG USAGE 0 5	EJECTION 1
SEATING POSITION 0 4	AIR BAG USAGE 0 5	EJECTION 1	TRAPPED 1							

OCCUPANT	UNIT # 1	NAME: LAST, FIRST, MIDDLE WHITFIELD, ALLISTER	DATE OF BIRTH 0 2 / 2 0 / 2 0 0 9		AGE 1 0	GENDER M				
	ADDRESS: STREET, CITY, STATE, ZIP 3704 JEWELL STREET, MIDDLETOWN, OHIO 45042				CONTACT PHONE - INCLUDE AREA CODE 5 1 3 3 9 3 2 9 7 8					
	INJURIES 5	INJURED TAKEN BY	EMS AGENCY (NAME)	INJURED TAKEN TO: MEDICAL FACILITY (NAME, CITY)	SAFETY EQUIPMENT USED 0 7	<input type="checkbox"/> DOT-COMPLIANT MC HELMET	<table border="1"> <tr> <td>SEATING POSITION 0 6</td> <td>AIR BAG USAGE 0 5</td> <td>EJECTION 1</td> <td>TRAPPED 1</td> </tr> </table>	SEATING POSITION 0 6	AIR BAG USAGE 0 5	EJECTION 1
SEATING POSITION 0 6	AIR BAG USAGE 0 5	EJECTION 1	TRAPPED 1							

OCCUPANT	UNIT #	NAME: LAST, FIRST, MIDDLE	DATE OF BIRTH		AGE	GENDER				
	ADDRESS: STREET, CITY, STATE, ZIP				CONTACT PHONE - INCLUDE AREA CODE					
	INJURIES	INJURED TAKEN BY	EMS AGENCY (NAME)	INJURED TAKEN TO: MEDICAL FACILITY (NAME, CITY)	SAFETY EQUIPMENT USED	<input type="checkbox"/> DOT-COMPLIANT MC HELMET	<table border="1"> <tr> <td>SEATING POSITION</td> <td>AIR BAG USAGE</td> <td>EJECTION</td> <td>TRAPPED</td> </tr> </table>	SEATING POSITION	AIR BAG USAGE	EJECTION
SEATING POSITION	AIR BAG USAGE	EJECTION	TRAPPED							

OCCUPANT	UNIT #	NAME: LAST, FIRST, MIDDLE	DATE OF BIRTH		AGE	GENDER				
	ADDRESS: STREET, CITY, STATE, ZIP				CONTACT PHONE - INCLUDE AREA CODE					
	INJURIES	INJURED TAKEN BY	EMS AGENCY (NAME)	INJURED TAKEN TO: MEDICAL FACILITY (NAME, CITY)	SAFETY EQUIPMENT USED	<input type="checkbox"/> DOT-COMPLIANT MC HELMET	<table border="1"> <tr> <td>SEATING POSITION</td> <td>AIR BAG USAGE</td> <td>EJECTION</td> <td>TRAPPED</td> </tr> </table>	SEATING POSITION	AIR BAG USAGE	EJECTION
SEATING POSITION	AIR BAG USAGE	EJECTION	TRAPPED							

INJURIES	SAFETY EQUIPMENT USED	SEATING POSITION	AIR BAG USAGE
1 - FATAL 2 - SUSPECTED SERIOUS INJURY 3 - SUSPECTED MINOR INJURY 4 - POSSIBLE INJURY 5 - NO APPARENT INJURY	1 - NONE USED - VEHICLE OCCUPANT 2 - SHOULDER BELT ONLY USED 3 - LAP BELT ONLY USED 4 - SHOULDER & LAP BELT USED 5 - CHILD RESTRAINT SYSTEM - FORWARD FACING 6 - CHILD RESTRAINT SYSTEM - REAR FACING 7 - BOOSTER SEAT 8 - HELMET USED 9 - PROTECTIVE PADS USED (ELBOW, KNEES, ETC.) 10 - REFLECTIVE CLOTHING 11 - LIGHTING - PEDESTRIAN / BICYCLE ONLY 99 - OTHER / UNKNOWN	1 - FRONT - LEFT SIDE (MOTORCYCLE DRIVER) 2 - FRONT - MIDDLE 3 - FRONT - RIGHT SIDE 4 - SECOND - LEFT SIDE (MOTORCYCLE PASSENGER) 5 - SECOND - MIDDLE 6 - SECOND - RIGHT SIDE 7 - THIRD - LEFT SIDE (MOTORCYCLE SIDE CAR) 8 - THIRD - MIDDLE 9 - THIRD - RIGHT SIDE 10 - SLEEPER SECTION OF TRUCK CAB 11 - PASSENGER IN OTHER ENCLOSED CARGO AREA (NON-TRAILING UNIT, BUS, PICK-UP WITH CAP) 12 - PASSENGER IN UNENCLOSED CARGO AREA 13 - TRAILING UNIT 14 - RIDING ON VEHICLE EXTERIOR (NON-TRAILING UNIT) 15 - NON-MOTORIST 99 - OTHER / UNKNOWN	1 - NOT DEPLOYED 2 - DEPLOYED FRONT 3 - DEPLOYED SIDE 4 - DEPLOYED BOTH FRONT/SIDE 5 - NOT APPLICABLE 9 - DEPLOYMENT UNKNOWN
INJURED TAKEN BY			EJECTION
1 - NOT TRANSPORTED / TREATED AT SCENE 2 - EMS 3 - POLICE 9 - OTHER / UNKNOWN			1 - NOT EJECTED 2 - PARTIALLY EJECTED 3 - TOTALLY EJECTED 4 - NOT APPLICABLE
			TRAPPED
			1 - NOT TRAPPED 2 - EXTRICATED BY MECHANICAL MEANS 3 - FREED BY NON-MECHANICAL MEANS

WITNESS	NAME: LAST, FIRST, MIDDLE	DATE OF BIRTH	AGE	GENDER
	ADDRESS: STREET, CITY, STATE, ZIP	CONTACT PHONE - INCLUDE AREA CODE		

WITNESS	NAME: LAST, FIRST, MIDDLE	DATE OF BIRTH	AGE	GENDER
	ADDRESS: STREET, CITY, STATE, ZIP	CONTACT PHONE - INCLUDE AREA CODE		

WITNESS	NAME: LAST, FIRST, MIDDLE	DATE OF BIRTH	AGE	GENDER
	ADDRESS: STREET, CITY, STATE, ZIP	CONTACT PHONE - INCLUDE AREA CODE		